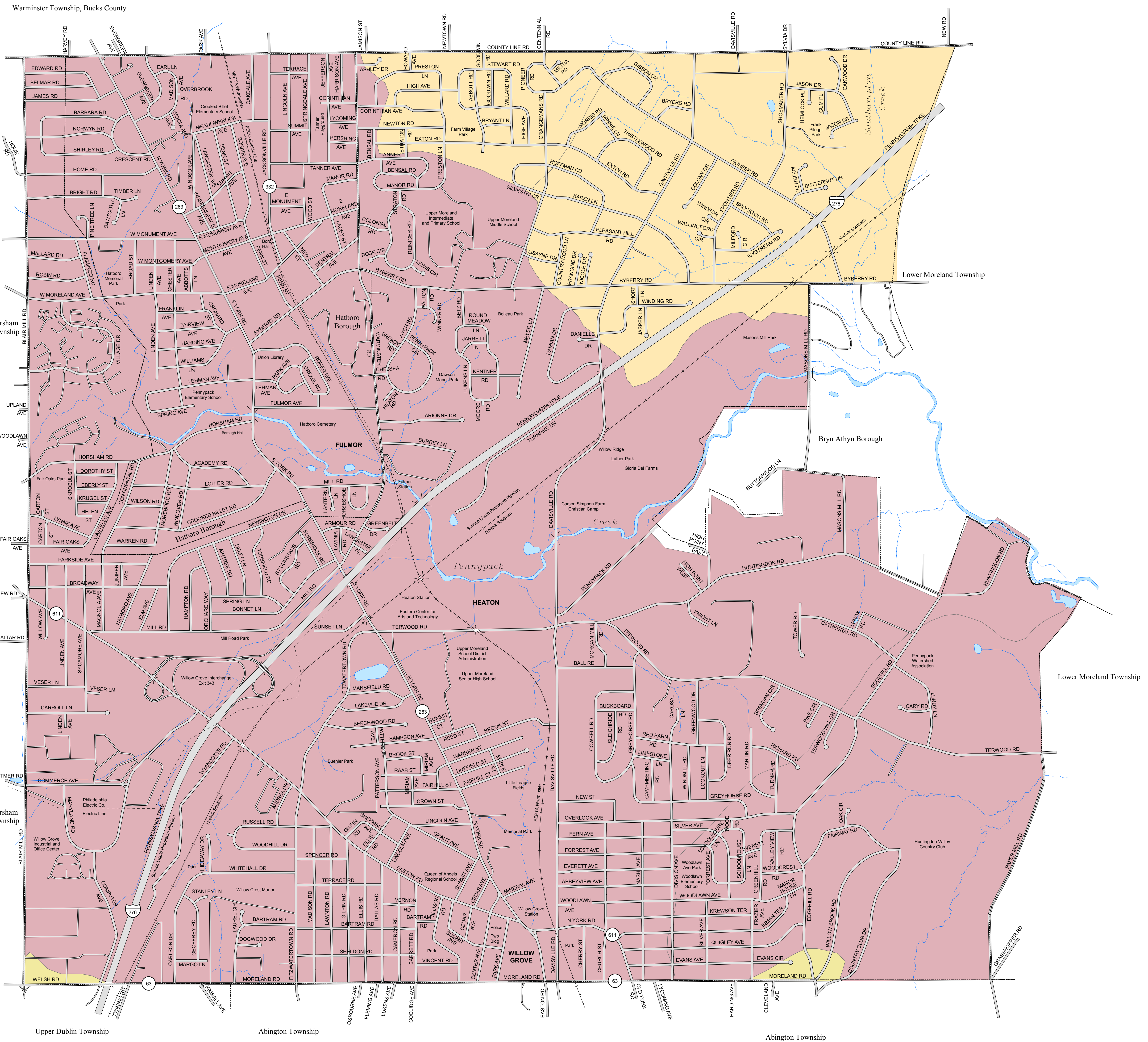


Upper Moreland Township

Hatboro Borough

Montgomery County, Pennsylvania



Watersheds

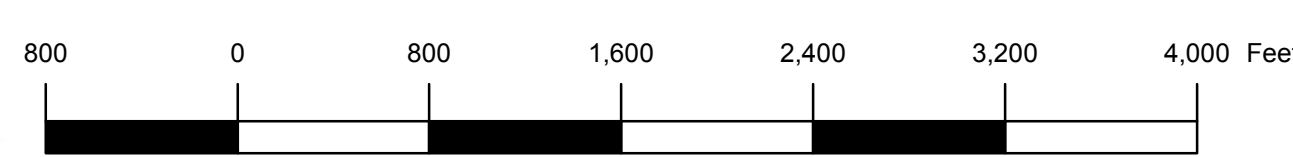

- Pennypack Creek
- Sandy Run
- Southampton Creek

StormwaterPA



GreenTrek Network, Inc.
Telling Stories that Change the World

Montgomery
County
Planning
Commission



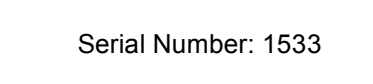
Base map prepared October 2013

Montgomery County Courthouse - Planning Commission
PO Box 511 • Norristown PA 19304-0511
(p) 610.278.3722 • (f) 610.278.3941
www.montcopa.org/plancom

This map is based on 2005 ortho photography and official sources. Property lines were compiled from individual block maps from the Montgomery County Board of Assessment Appeals, with no verification from the deed. This map is not meant to be used as a legal definition of properties or for engineering purposes.



U.S. Interstate



Pennsylvania Route

Serial Number: 1533